




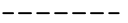
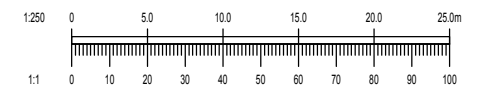


NOTES:
 1. DO NOT SCALE. USE FIGURED DIMENSIONS ONLY.
 2. THIS DRAWING IS TO BE READ IN CONJUNCTION WITH ALL OTHER RELEVANT ARCHITECTURAL AND ENGINEERING DRAWINGS.

- LEGEND:
-  INDICATES OVERLAND FLOOD ROUTE
 -  INDICATES OVERLAND FLOOD ROUTE (LOCAL PONDING MAY OCCUR BEFORE OVERTOPPING)
 -  71.36 PROPOSED ROAD LEVEL
 -  71.13 EXISTING ROAD LEVEL
 -  1:23 PROPOSED FALLS
 -  INDICATES DROPPED KERB



REV.	DATE	AMENDMENT	DRN	APPD

STATUS **FOR PLANNING ONLY**
NOT FOR CONSTRUCTION

Waterman Moylan
 Engineering Consultants
 BLOCK S, EASTPOINT BUSINESS PARK, ALFIE BYRNE ROAD,
 DUBLIN D03 H3F4 IRELAND. Tel: (01) 664 8900
 Email: info@waterman-moylan.ie www.waterman-moylan.ie

CLIENT **KW PRS ICAV ACTING FOR AND ON BEHALF OF ITS SUB-FUND KW PRS FUND 10**
 ARCHITECT **O'MAHONY PIKE ARCHITECTS**

PROJECT **LANDS AT THE GRANGE, BREWERY ROAD, STILLORGAN, BLACKROCK, CO. DUBLIN**

TITLE **OVERLAND FLOOD ROUTE**

DRAWN	DESIGNED	APPROVED	DATE
G.Byrne	EC	JG	AUG. '19
SCALE	JOB NO.	DRG. NO.	REVISION
1:250 @A1	18-093	P209	

© 2017. This drawing is copyright. No part of this document may be reproduced or transmitted in any form or stored in any retrieval system of any nature without the written permission of the consulting engineer or copyright holder except as agreed for use on the project for which the document was originally issued.

LIKELY OVERLAND FLOOD ROUTE FROM "THE GRANGE DEVELOPEMENT"

KERB DROPPED TO ALLOW FOR OVERLAND FLOWS

PFL: 72.75m
 BLOCK P (Creche)